



Beaufort County Public Works Stormwater Infrastructure Project Summary

Project Summary: Keans Neck Road Channel #4

Activity: Routine/Preventive Maintenance

Narrative Description of Project:

Completion: Jul-14

Project improved 2,666 L.F. of drainage system. Bush hogged 1,683 L.F. of channel. Cleaned out 2,666 L.F. of channel. Jetted (1) crossline pipe and (3) access pipes.

2015-512 / Keans Neck Road Channel #4	Labor Hours	Labor Cost	Equipment Cost	Material Cost	Contractor Cost	Indirect Labor	Total Cost
APJT / Access pipe - jetted	18.0	\$402.08	\$199.44	\$98.98	\$0.00	\$269.19	\$969.69
AUDIT / Audit Project	0.5	\$10.23	\$0.00	\$0.00	\$0.00	\$6.62	\$16.85
HAUL / Hauling	47.0	\$1,074.76	\$502.90	\$298.37	\$0.00	\$662.04	\$2,538.07
ODBH / Outfall ditch - bushhogged	22.0	\$473.53	\$444.49	\$111.09	\$0.00	\$313.52	\$1,342.63
ODCO / Outfall ditch - cleaned out	97.0	\$2,191.34	\$987.18	\$204.38	\$0.00	\$1,267.13	\$4,650.02
ONJV / Onsite Job Visit	17.0	\$572.88	\$61.54	\$67.20	\$0.00	\$410.01	\$1,111.63
PP / Project Preparation	2.0	\$88.54	\$7.24	\$9.60	\$0.00	\$67.92	\$173.30
UTLOC / Utility locates	2.0	\$40.92	\$8.04	\$9.60	\$0.00	\$26.46	\$85.02
2015-512 / Keans Neck Road Channel #4 Sub Total	205.5	\$4,854.28	\$2,210.83	\$799.21	\$0.00	\$3,022.88	\$10,887.21
Grand Total	205.5	\$4,854.28	\$2,210.83	\$799.21	\$0.00	\$3,022.88	\$10,887.21

Before



During



After



Project: Keans Neck Road Channel #4 Map 1

Activity: Routine/ Preventive Maintenance

Project #: 2015-512

Township: Sheldon

Completed: July 2014



Legend

TYPE

- River
- Creek/Stream
- River/Creek/Marsh BANK
- Channel (fka Outfall)
- Channel Pipe
- Lateral
- Lateral Pipe
- Roadside
- Roadside Pipe
- Road Pipe
- Crossline Pipe
- Driveway Pipe
- Access Pipe
- Bleeder Pipe



1 inch = 247 feet

Prepared By: BC Stormwater Management Utility

Date Print: 8/18/14

File:C:/sethdata/projects/projectmaps/Keans Neck 2015-512 Map1

Project: Keans Neck Road Channel #4 Map 2

Activity: Vacuum Truck















Project #: 2015-512

Township: Sheldon

Completed: July 2014

Legend

TYPE

-  River
-  Creek/Stream
-  River/Creek/Marsh BANK
-  Channel (fka Outfall)
-  Channel Pipe
-  Lateral
-  Lateral Pipe
-  Roadside
-  Roadside Pipe
-  Road Pipe
-  Crossline Pipe
-  Driveway Pipe
-  Access Pipe
-  Bleeder Pipe

Jetted (1) access pipe and (1) crossline pipe.

Jetted (2) access pipes.

KEANS NECK RD

COKER LN



1 inch = 121 feet

Prepared By: BC Stormwater Management Utility

Date Print: 8/18/14

File: C:/sethdata/projects/projectmaps/Vac/Keans Neck 2015-512 Map2